LANDGATE COPY OF ORIGINAL NOT TO SCALE 05/05/2026 09:56 AM Request number: 69782765
www.landgate.wa.gov.au

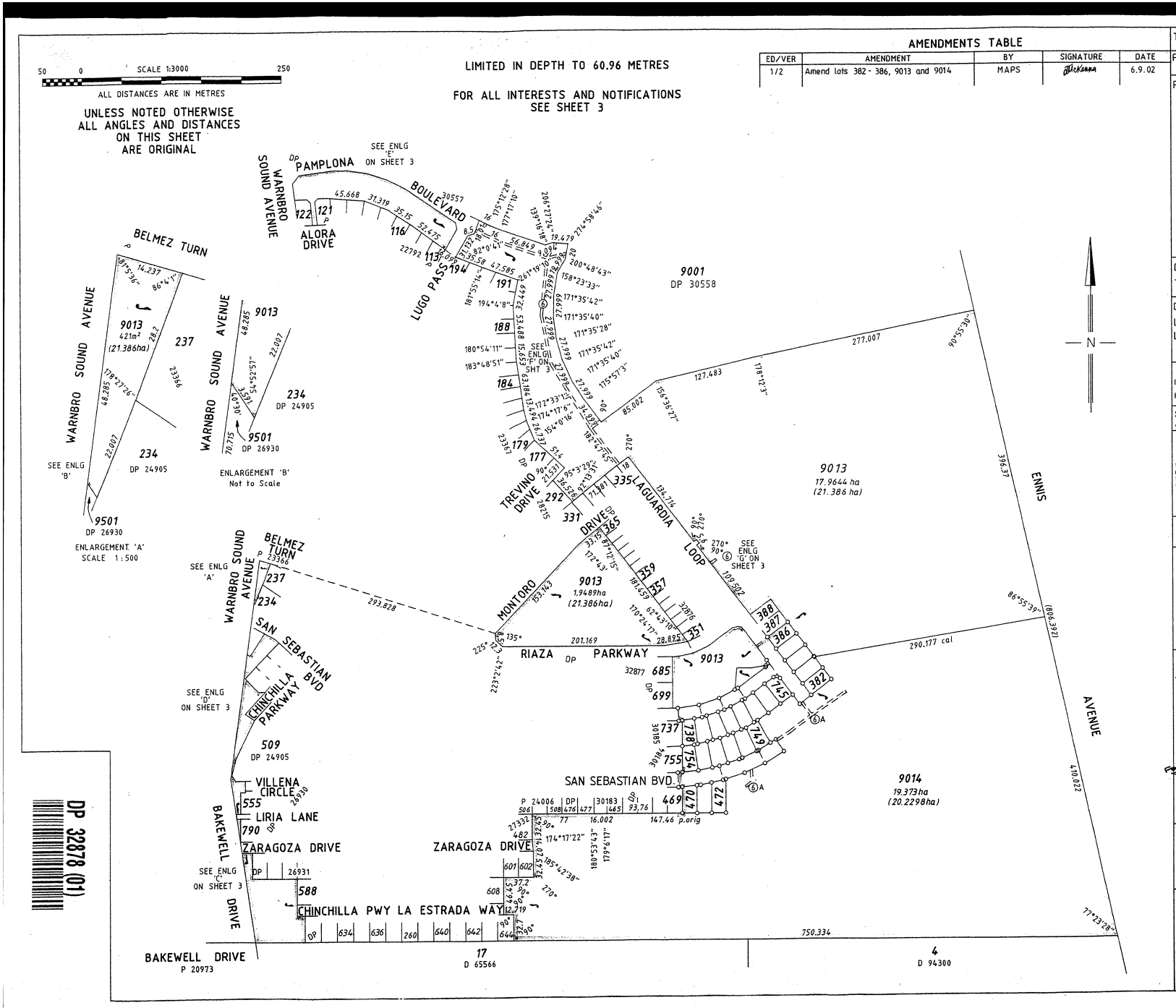

AMENDMENTS TABLE

ED/VER	AMENDMENT	BY	SIGNATURE	DATE
1/2	Amend lots 382 - 386, 9013 and 9014	MAPS		6.9.02

TYPE FREEHOLD

PURPOSE SUBDIVISION

PLAN OF

LOTS 382-386, 470-472, 738-745, 749-754, 9013, 9014 ROADS, EASEMENTS AND RESTRICTIVE COVENANT

DISTRICT COCKBURN SOUND
TOWNSITE

EARLY ISSUE YES

DOLA FILE
LOCALITY PORT KENNEDY
LOCAL AUTHORITY CITY OF ROCKINGHAM

FORMER TENURE: SEE FORMER TENURE TABLE ON SHEET 3

ON
INDEX BG33(2) 08.19 08.20
PUBLIC

FIELD BOOK
76683
80358
88383

SCALE: 1 : 3000 ALL DISTANCES ARE IN METRES

MAPS Job Ref : 92080-101a DPSTG9A.CSD

SURVEYOR'S CERTIFICATE - Reg 54

I William S. GUEST hereby certify that:

this plan of survey is a correct of the survey and/or calculations from measurements recorded in the field book lodged for the purposes of this plan and that it complies with the relevant written law(s) in relation to which it is lodged.

Licensed Surveyor ..... Date 15/7/02

McMullen Nolan PO Box 117, South Perth WA 6951 Telephone: (08) 9474 1099 Facsimile: (08) 9474 1093

LODGED	TYPE OF VALIDATION	APPROVED BY WESTERN AUSTRALIAN PLANNING COMMISSION
DATE 17-07-2002	FULL AUDIT	FILE 118040 & 118041
FEE PAID MEM $75 $143	LEGAL COMPONENT ✓	
ASSESS No. 352221	DOCKET PLAN/DIAGRAM 31283	
	CERTIFIED CORRECT 16.10.7.02	
	F.S.C. 316-2002	DATE

IN ORDER FOR DEALINGS

SUBJECT TO
DEALING ON DP 32876,
SEC. 295(5) OF THE LOCAL GOVT ACT,
SEC^S 12A AND 27A OF THE T.P.&D. ACT
SEC. 67B OF THE W.A.P. ACT AND
SEC. 136D OF THE T.L.A.

for INSPECTOR OF PLANS & SURVEYS / AUTHORIZED LAND OFFICER ..... DATE 30.1.2003

APPROVED

APPROVED 7.2.2003

INSPECTOR OF PLANS & SURVEYS / AUTHORIZED LAND OFFICER ..... DATE

DOLA
Department of LAND ADMINISTRATION

DEPOSITED PLAN
32878

SHEET 1 OF 3 SHEETS

EDITION 1 VERSION 2

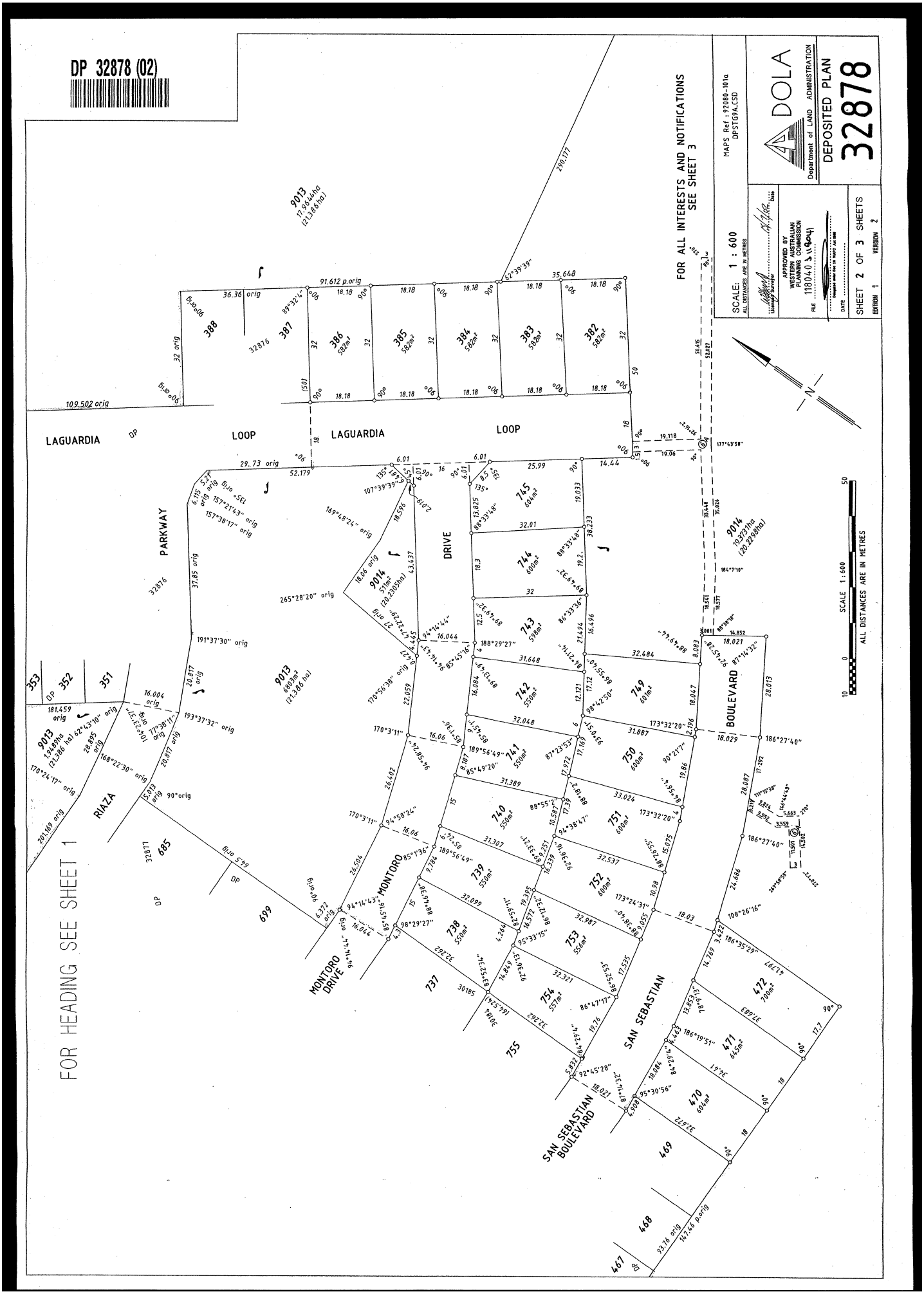

LANDGATE COPY OF ORIGINAL NOT TO SCALE 05/05/2026 09:56 AM Request number: 69782765
Landgate
www.landgate.wa.gov.au

LANDGATE COPY OF ORIGINAL NOT TO SCALE 05/05/2026 09:56 AM Request number: 69782765
www.landgate.wa.gov.au

DP 32878 (03)

FOR HEADING SEE SHEET 1

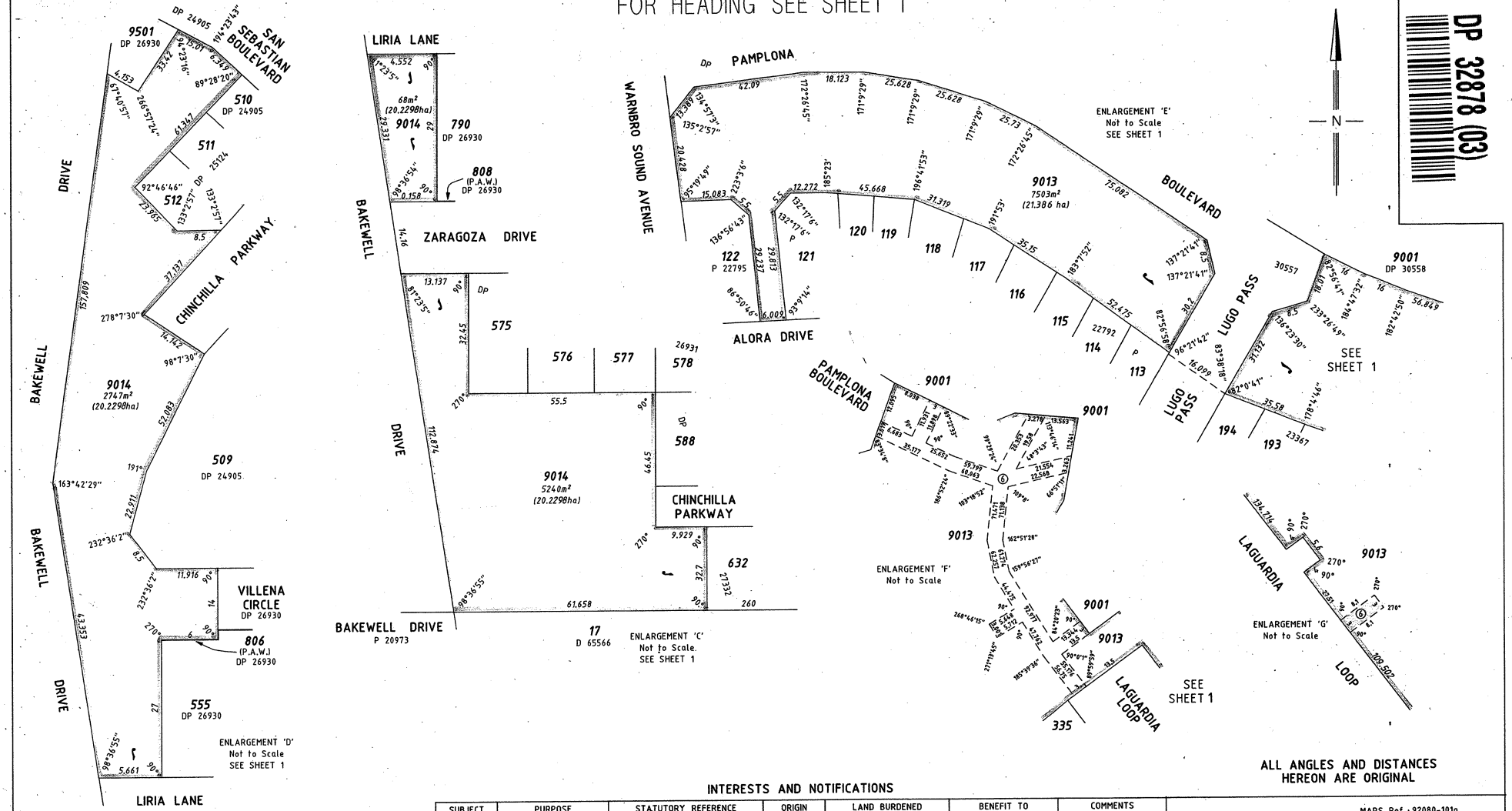

ALL ANGLES AND DISTANCES HEREON ARE ORIGINAL

FORMER TENURE TABLE

LOT	FORMER TENURE	ON PLAN / DIAGRAM	TITLE
385,386,738,739, 9013	PT LOT 9012	DP 32876	2532-832
383,384,740, 741,752-754	PT LOT 9012 PT LOT 9011	DP 32876 DP 31941	2532-832 2523-483
382,470-472 742-745,749-751 9014	PT LOT 9011	DP 31941	2523-483

INTERESTS AND NOTIFICATIONS

SUBJECT	PURPOSE	STATUTORY REFERENCE	ORIGIN	LAND BURDENED	BENEFIT TO	COMMENTS
⑥	EASEMENT (Sewerage)	SEC 27A, REG 6. T.P. & D ACT	DP 32876	LOT 9013	WATER CORPORATION	
	NOTIFICATION	SEC 12A OF THE TP&D ACT	DOC I 377427	ALL LOTS EXCEPT 9013 & 9014		EXPIRES 31/12/2006
	MEMORIAL	SEC 67B OF THE WATER AGENCIES (POWERS) ACT	THIS PLAN	ALL LOTS EXCEPT 9013 & 9014	WATER CORPORATION	
	RESTRICTIVE COVENANT	SEC 136D OF THE TLA	THIS PLAN & DOC I 377428	ALL LOTS EXCEPT 9013 & 9014	ALL LOTS EXCEPT 9013 & 9014	
⑥A	EASEMENT (Sewerage)	SEC 27A, REG 6. T.P. & D ACT	THIS PLAN	LOT 9014	WATER CORPORATION	

SCALE: NOT TO SCALE
ALL DISTANCES ARE IN METRES

MAPS Ref : 92080-101a
DPSTG9A.CSD

Licensed Surveyor 14/1/06 Date

APPROVED BY
WESTERN AUSTRALIAN PLANNING COMMISSION
FILE 118040 & 119041
Delegated under Sec 20 WAPC Act 1985
DATE

DOLA
Department of LAND ADMINISTRATION

DEPOSITED PLAN
32878

SHEET 3 OF 3 SHEETS
EDITION 1 VERSION 2